

'Ravenscourt Park'

Local History

The origins of Ravenscourt Park lie in the medieval manor and estate of Palingswick (or Paddenswick) Manor, located on the site and first recorded in the 12th century.

The historic name still exists today in the name of Paddenswick Road, which runs along the northeast boundary of the park.

In 1887, representatives of the Scott family sold the estate to a developer for building purposes, to be covered, as rumour had it, with working class dwellings. Fortunately due to a legal technicality this work was not allowed and the wonderful park remains today.

General Opinion

Considered to be one of the greenest sub-areas of West London boasting both Ravenscourt Park and the riverside Furnival Gardens.




Residential property is varied including large Victorian Villas & cottages, Edwardian terraced housing and many high quality Mansion developments.

Situation

Ravenscourt Park is located North of the river Thames, East of Stamford Brook, South of Goldhawk Road and West of Dalling Road.

Points of interest

- Ravenscourt Park
- Furnival Gardens
- Latymer Upper School
- Riverside Pubs & Bistro's



Map



©2009 Google-Map data ©2009-Tele Atlas

020 8995 2030

oliverfinn.com

Transport

Roads

M4/A4 Into central London and out to the West country

M3 /A316 Out to the South of England

Tube

Ravenscourt Park (District)

Bus


27, 190, 237, 266, 267, 391, H91, N9, N11

Air

Heathrow (Terminals 1,2,3,4 & 5)

Ravenscourt Park boasts excellent transport links for both the motorist and users of public services. These include a number of different bus routes and London's Underground network.

Heathrow is accessed via either the A4 or M4 which makes Ravenscourt Park ideal for the regular flyer with average travelling time to the airport of about 30 minutes.



020 8995 2030

oliverfinn.com